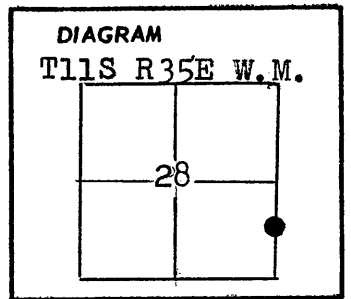


CERTIFIED RECORD OF LAND CORNER MONUMENTATION

History of original corner establishment:

South 1/16th corner between sections 27 and 28 not previously established.



Description of corner evidence found:

Established S1/16th corner between sections 27 and 28 on section line at point midway between East 1/4 corner and Southeast corner of sec. 28.

See Map of Survey No. 311.

Description of monument and accessories I established to perpetuate the original location of this corner

Set a 1 1/2" x 30" iron pipe 27 inches in the ground, with brass cap marked as shown.

from which NEW BEARING TREES:

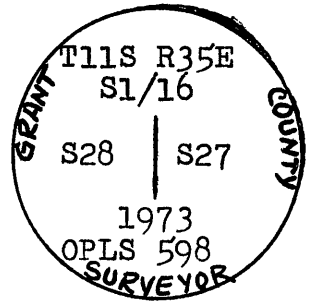
A P. pine 8 ins. diam., bears N.76°E., 10.9 ft., mkd., S1/16 S27 CS BT.

A p. pine, 8 ins. diam., bears N.11°W., 24.5 ft., mkd., S1/16 S28 CS BT.

An unrecorded 1 1/2" iron pipe bears S.4°45'E., 41.99 ft.


Surrounded pipe with a mound of stone.

Used compass with 20° East variation and a steel tape, measuring to a nail in a brass washer driven into BT blaze. Washer is marked " OPLS 598 ".



Office of County Surveyor County of Grant
Oregon
 State of Oregon, I hereby certify that the within instrument was filed in this office
 for record on the 30th day of August, 1973, at 11:56 o'clock P.m., (signed)
Robert D. Bagett County Surveyor by _____ (DEPUTY)
 (COUNTY OFFICIAL)

Witnessed by August 30, 1973
Darlene Lemond



Robert D. Bagett

