

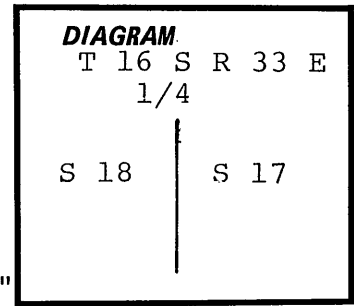
CERTIFIED RECORD OF LAND CORNER MONUMENTATION

History of original corner establishment:

Original corner set by Henry W. Cooke under Contract Number 488 dated August 11, 1883.

The Government Field Notes state:

"4000 Set a basalt stone 14x12x10 ins 10 ins in ground for 1/4 sec cor marked 1/4 on W face from which
A pine 16 ins dia bears N50°E 83 lks dist marked 1/4SBT
A pine 20 ins dia bears N15°W 110 lks dist marked 1/4SBT"



No record of subsequent remonumentation was found in County records.

Description of corner evidence found:

None

Description of monument and accessories I established to perpetuate the original location of this corner:

Reset by single proportion
Set a 2 1/2" Brass Cap on a 2"x30" galvanized iron pipe.

I scribe NEW BEARING TREES

A 15" Lodgepole pipe bears N 42° W 143.6 feet scribed 1/4 S 18 BT
A 7" Lodgepole pine bears S 56° E 76.6 feet scribed 1/4 S 17 BT

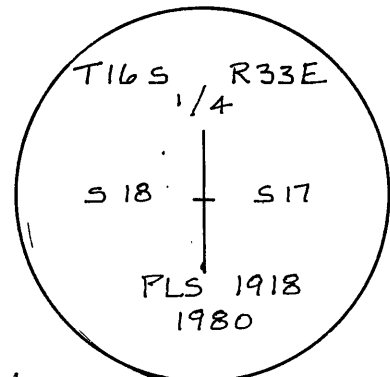
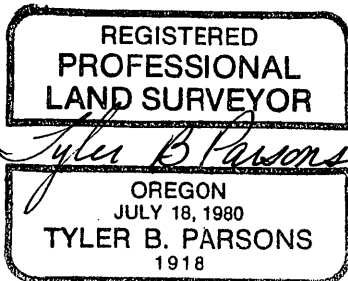
I painted faces and bands around new BTs and nailed an aluminum washer marked PLS 1918 to the new BT blaze, and attached BT and Attention tags to all BTs. I set a 5' steel fence post S 83° W 6' with an Attention sign and a 5' steel fence post North 6'.

I used a steel tape and compass with magnetic variation of 20° East, and measured to the center of new BTs.

This corner was set September 27, 1980

Witness: Anthony Thomson

MSS INC.
2720 N.W. GLENWOOD DRIVE
CORVALLIS, OREGON 97330



Office of..... *Surveyor* County of..... *Grant*
State of..... *Oregon*, I hereby certify that the within instrument was filed in this office
for record on the..... *14* day of..... *Jan*, 19*81*.....
Robert D. Sargent by
(COUNTY OFFICIAL) (DEPUTY)