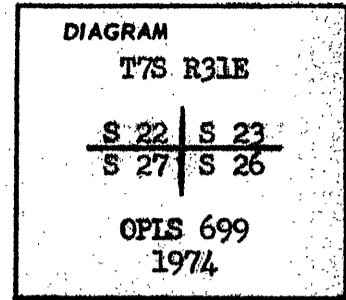


CERTIFIED RECORD OF LAND CORNER MONUMENTATION

History of original corner establishment: Corner established in 1881 by Meldrum & Campbell under General Land Office Contract No. 380.

Surveyor General records state:

Set a pine post for corner to Secs. 22-23-26&27 from which a
 Pine 30"ins. diam. bears N61°W, 42 lks. dist.
 " 24 " " " S50°W, 45 " "
 " 8 " " " N70°E, 58 " "
 " 26 " " " S36°E, 150 " "



Description of corner evidence found:


Original post not found. Three of the four original BT's were found in fair condition with scribing visible in two. No evidence of the other BT was found.

Description of monument and accessories established to perpetuate the

original location of this corner Established the corner location using the BT info of above and set a 2"x30" galvanized pipe with flared end and 2 1/2" brass cap 24" in the ground. Surrounded monument with rock mound 6" high and 24" in diameter. Set two 4"x4"x6" redwood posts 20" in the ground 4' South and West of the monument with signs 54-2 & 54-4 on the West post and sign 54-2 on the South post as guard posts for the corner. Scalped bark and painted red band around the Bearing Trees and posted signs 54-3 with the following information:

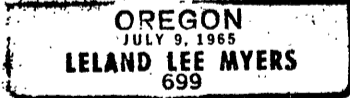
28" P. Pine	N32°W	99.9'	
24" P. Pine	N44°E	30.2'	New BT was scribed
36" P. Pine	S61°E	29.5'	in upper blaze;
New- 18" D. fir	S56°W	38.4'	T7S R31E S23

and in lower blaze;
 BT, along with a
 brass nail & washer
 stamped RLS 699



Leland Lee Myers

I hereby certify the above corner monument was re-established as herein described on September 26, 1974.




74843

Office of *County Clerk* County of *Grant*
 State of *Oregon*

I hereby certify that the within instrument was filed in this office for record on the *19* day of *September* 1974.

John A. M. Book 1, Page 205 Surveyors Record
 by *Betty Lowary* (DEPUTY)



INDEXED

* SEE HADDOCK 2/94