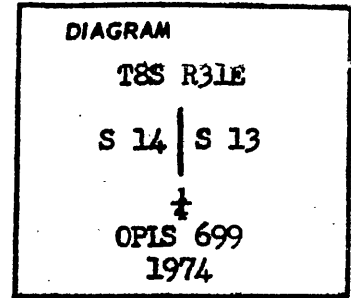


CERTIFIED RECORD OF LAND CORNER MONUMENTATION

History of original corner establishment: Corner established in 1881 by Meldrum & Campbell under General Land Office Contract No. 380.

Surveyor General records state:

Set a pine post for 1/4 sec. cor; from which a
Y. Pine, 18 in. dia., bears S45°W, 10 lks. dist.,
Tamarack 10 " " " N40°E, 20 " "



Description of corner evidence found:

Original corner post not found. BT to NE found in good condition. No evidence of the other BT.


Description of monument and accessories established to perpetuate the

original location of this corner Established the corner location using the BT info of above and set a 2"x30" galvanized pipe with a flared end and 2 1/2" brass cap 26" in the ground. Made a rock mound around monument 6" high and 16" in diameter. Set a 4"x4"x6' redwood post 18" in the ground 40" East of monument with signs 54-2 & 54-4 as a guard post for the corner. Scalped bark and painted red band around Bearing Trees and posted signs 54-3 with the following information:

36" P. Pine	N45°E	8.2'	New BT was scribed in upper blaze; 1/4 S13	and in lower blaze; BT, along with a brass nail & washer stamped RLS 699
New- 22" P. Pine	S80°W	65.6'		




Leland Lee Myers I hereby certify the above corner monument was re-established as herein described on August 22, 1974.



74855

Office of *County Clerk* County of *Grant*
 State of *Oregon*, I hereby certify that the within instrument was filed in this office
 for record on the *19* day of *Nov. 1974 @ 9:08 AM in Book 1 Page 217 Surveyors Record*
[Signature] by *Petty Lowery*
 (COUNTY OFFICIAL) (DEPUTY)



INDEXED